

**CITY OF FERNDALE
REQUEST FOR COUNCIL ACTION**

FROM: Byron A. Photiades, DPW Director
SUBJECT: 2008 Sidewalk Replacement Program

SUMMARY & BACKGROUND:

Attached is the proposed Resolution granting authority to proceed with the 2008 Sidewalk Replacement Program (Special Assessment District 2008). A public hearing has been scheduled for 7:30 p.m., August 25, 2008.

A letter announcing the Public Hearing (copy attached) has been mailed to property owners and a legal notice published.

Attachments: Resolution
Letter to Property Owners
Memo for Highway Committee meeting

COUNCIL AGENDA DATE: August 25, 2008
CITY ATTORNEY REVIEW: N/A
FINANCE DIRECTOR REVIEW: N/A
CITY MANAGER APPROVAL: Robert J. Bruner, Jr.
COMMENTS:

RECOMMENDED ACTION:

Moved by , seconded by , that the Resolution to proceed with the 2008 Sidewalk Replacement Program be approved and that the City Clerk be authorized to sign said Resolution.

August 12, 2008

Dear Property Owner:

Your sidewalk squares (flags) have been inspected under our sidewalk-replacement program. This citywide program is being done for safety and to try to reduce lawsuits against the city and its taxpayers because of trip-and-fall accidents. The 2008 district includes the area from East Eight Mile to East Hazelhurst, Woodward Avenue to the CN Railway.

Enclosed is your copy of your inspection report sheet describing the reasons why your sidewalk squares need to be replaced.

You have a choice of how you may replace your squares:

Yourself

You may hire a contractor or, if you have experience, do it yourself. Either way, you must notify the engineer at (248) 546-2514 and pull a permit from the Building Department by August 26, 2008. (Patching a deteriorated sidewalk is not long-term, so we cannot approve it as an alternative.)

You or your contractor must apply for an engineer's permit at the Building Department in the lower level of City Hall, 300 East Nine Mile Road, before construction starts. We recommend that your contractor apply for the permit because he will be responsible for the work. The cost of the permit is \$30 for the first 200 square feet (eight 5' x 5' squares) and five cents per every additional square foot.

Our Program

You may have us do the work for \$84.38 (\$3.38/sq. ft.) per a typical 5' x 5' four-inch-thick square, and \$97.88 (\$3.92/sq. ft.) per six-inch-thick driveway square. Your inspection report lists estimated quantities. Final quantities will be determined by accurate field measurements during construction. For instance, your inspection report may estimate 25 square feet of 4-inch sidewalk, while the construction inspection may find 27.5 square feet. You will be assessed based on actual quantities at the contractor's unit prices.

In some cases, additional work may be necessary. For example, if roots of a tree need to be removed for sidewalk construction, the city-estimated assessment is \$33.75 per tree. Likewise, business owners may require eight-inch-thick concrete (\$4.32/sq. ft.) for truck traffic or early-strength concrete (\$4.59/sq. ft.), which typically closes a driveway for only two days in lieu of five. Business owners requesting early-strength concrete should contact the engineer at (248) 546-2514.

Your final assessment will be mailed after all construction is completed. After the City Council approves your final assessment, it will be billed on your 2008 winter tax. Note: If you plan on selling your property beforehand, you must notify the buyer of the pending assessment.

Hardship

If your special assessment is \$500 or more and if your annual household income is \$20,000 or less (recommended guidelines), or if your property is a residential corner lot whose cost of sidewalk replacement for the side portion is \$500 or more (regardless of household income), you may meet with our Hardship Committee to request additional time to pay at 5% interest. If you do not meet the above guidelines, but feel your special assessment would cause a hardship, you may still meet with the Hardship Committee. (Information on how and when to meet with the committee will be mailed later this fall.)

Additionally, a state law entitled "Deferment of Special Assessment on Homesteads" allows persons who have been state residents for at least five years and who are age 65 or older or permanently disabled to defer a special assessment if more than \$300.

Public Hearing

The City Council will meet in the City Hall Council Chambers on Monday, August 25, at 7:30 p.m. to discuss this year's program; to answer questions; to review objections, if any, of property owners; and to decide whether to proceed with the program.

If you object to the program, you must submit a letter to the City Clerk, 300 East Nine Mile Road, Ferndale, MI 48220, by 5:00 p.m., Friday, August 22, 2008.

If you have further questions, please call Mr. Charles Tucker between 8:00 a.m. and 3:30 p.m., weekdays at (248) 546-2514.

Sincerely,

Byron A. Photiades
Director of Public Works

NOTICE

August 12, 2008

Dear Property Owner:

A public hearing to review and discuss the 2008 Sidewalk Replacement program will be held on Monday, August 25, at 7:30 p.m. in the Council Chambers Room of City Hall, 300 East Nine Mile Road.

As an affected property owner, you are invited to attend this important meeting. Beforehand, please read the entire enclosed letter explaining the program. The letter explains the estimated costs to property owners, how the costs will be determined, and what options are available for those with limited incomes or who own corner lots.

If you have questions, please call Mr. Charles Tucker between 8:00 a.m. and 3:30 p.m., weekdays, at (248) 546-2514.

Sincerely,

Byron A. Photiades
Director of Public Works

CITY OF FERNDALE

INTER-OFFICE CORRESPONDENCE

TO: Jay Singh
Assessor/Treasurer

FROM: Charles J. Tucker
Engineer Technician

RE: 2008 Sidewalk Assessment Program
District No. 2008

DATE: August 13, 2008

Below is a summary report for the Highway Committee's meeting, where the Committee will review the sidewalk program in detail and make a recommendation to City Council for consideration at its August 25, 2008 meeting.

Sidewalk Assessment District No. 2008:

I. BOUNDARIES

- East Eight Mile Road to East Hazelhurst
- Woodward Avenue to the CN Railway

II. PROPERTIES

Total properties inspected: 1,045 (encompasses about 11% of Cities parcels)
Properties with deteriorated sidewalks: 749 = 71.7% of the properties

III. ESTIMATED QUANTITIES & COSTS

ITEM	QUANTITIES		COST
4"walk	37,518	SF	\$93,795
6" walk	5,240	SF	\$15,196
8" walk	1,251	SF	\$3,628
6" early strength	0	SF	\$0
Tree Roots	91	Trees	\$2,275
Other	Topsoil & seed		\$2,500
TOTAL			\$117,394

Average cost per property \$156.73

Contracted prices: 4": \$2.50/SF, 6": \$2.90/SF, 8": \$3.20/SF, 6"-7sack: \$3.40/SF, Roots: \$25.00/Tree, Sod: \$20.00/SY, Curbs: \$25.00/LF + 35% for City overhead. Overhead includes mailings, a percentage of consulting fees for updating GIS, percentage of computer hardware and software, contracted inspection and staff overtime.

IV. PROPERTY ASSESSMENTS

Attached is the list of estimated assessments; the following chart showing the number of properties within a specific range:

Range	Number	Percent
\$12 - \$99	256	34%
\$100 - \$249	264	35%
\$250 - \$499	186	25%
\$500 - \$999	36	5%
\$1,000 - \$1,999	7	1%
\$2,000+	0	0%

Hardship: 42 properties (6%) exceed the \$500 guideline; many of these are corner lots.

Also attached is background information on the proposed 2008 sidewalk replacement program and the proposed resolution for the Committee to adopt.

cc: Byron Photiades, DPW Director
Jack Crowley, DPW Superintendent
Robert Bruner, City Manager

CITY OF FERNDALE
HIGHWAY COMMITTEE RECOMMENDATION

The Ferndale Highway Committee met on August ____, 2008 to consider making a recommendation to the City Council to:

1. Schedule a public hearing for the 2008 sidewalk district.

Motion by Highway Committee member _____, supported by member _____, that the following recommendation be forwarded to the City Council for adoption:

WHEREAS, on November 27, 2006, the City Council adopted a policy to continue with a citywide Sidewalk Replacement Program through 2016 and referred to the Highway Committee for its approval; and

WHEREAS, the Highway Committee met on _____ to consider recommending to the City Council to proceed with the said program after a Public Hearing scheduled to be held on August 25, 2008 to hear any objections or concerns regarding the 2008 Sidewalk Replacement Program (Special Assessment District No. 2008),

NOW, THEREFORE, BE IT RESOLVED, that the Highway Committee hereby approves the following findings and determinations:

1. That the assessment district be numbered and designated as the Special Assessment District 2008;
2. That the improvements for the Special Assessment District No. 2008 consist of reconstructing concrete sidewalk where deemed necessary;
3. That the plans or diagrams and specifications, as prepared by the Engineer Technician, be approved and that copies thereof be maintained on file in the engineering office for public examination;
4. That the cost of the hereinafter-mentioned sidewalk improvement be defrayed by levying a special assessment against the property specifically benefited;
5. That the assessments be spread in one installment; that residential property owners whose assessments are over \$500 be granted additional time to pay off their assessment at a 5% interest if they can establish a hardship situation – family size, single-parent family, handicap, illness, employment status, etc; that said “hardship” be documented to a Hardship Committee and be considered if it is shown that the annual household income is below the \$20,000 threshold; that the \$500 and \$20,000 thresholds be waived on a case-by-case basis depending upon the degree of

"hardship; that residential corner lot property owners whose special assessment is over \$500 for the side portion, whatever their household income, may be granted at the property owners choice an additional time of two years to pay their assessment at 5% per annum interest; that the committee have the discretion to consider any other relevant factors in determining whether to grant additional time to complete payments; that the Hardship Committee be composed of one staff member, one Council member and Council appointed citizen from the assessed district; that the appeal route, if needed, be to the Council;

6. That the assessment district include lands and premises described under the assessment district designation; and
7. That the total assessment against each property be the actual cost of reconstructing the designated sidewalk adjacent to it and that it include applicable engineering and administrative costs;
8. That the total amount be assessed against this district, as estimated by the City, be shown under the assessment district designation;
9. That such costs as determined by the City be paid from the City's General Fund, subject to recapture from the special assessment proceeds;
10. That homeowners requesting some deteriorated flags to be replaced be included in the replacement program at the same cost.

The motion being put to a vote on roll call, the Highway Committee voted thereon as follows:

AYES:

NAYS:

ABSENT:

MOTION carried

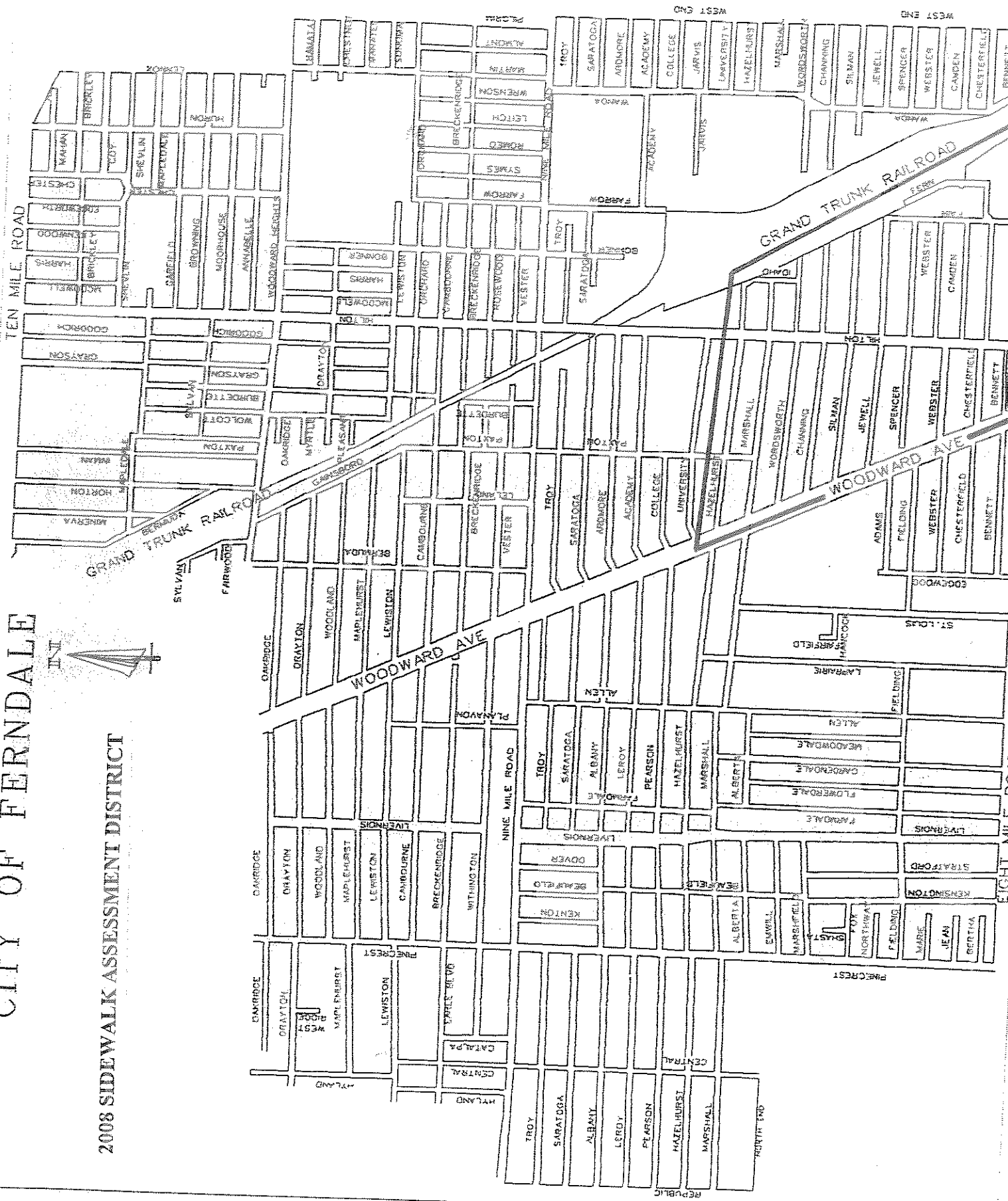
Proposed Special Assessment District 2008

Reconstruct public sidewalks at miscellaneous locations in the southeast portion of the City, including the area from East Eight Mile Road to East Hazelhurst between Woodward Avenue and the Canadian National Railway.

CITY OF FERNDALE



2008 SIDEWALK ASSESSMENT DISTRICT



2008 Sidewalk: Assessment

SIDWELL	ADDRESS	4" walk	6" walk	8" walk	Tree roots	other	Owner Total
2534254007	22100 WOODWARD	12	0	18	0	\$0.00	\$118.26
2534254030	125 E HAZELHURST	75	0	0	0	\$0.00	\$253.12
2534254031	137 E HAZELHURST	75	25	0	1	\$0.00	\$384.75
2534254033	157 E HAZELHURST	25	0	0	0	\$0.00	\$84.38
2534254034	165 E HAZELHURST	25	0	0	0	\$0.00	\$84.38
2534254037	225 E HAZELHURST	50	0	0	0	\$0.00	\$168.75
2534254038	235 E HAZELHURST	25	0	0	0	\$0.00	\$84.38
2534254040	255 E HAZELHURST	25	0	0	0	\$0.00	\$84.38
2534254042	275 E HAZELHURST	340	0	0	0	\$0.00	\$1,147.50
2534255011	22000 WOODWARD	0	0	25	0	\$0.00	\$108.00
2534255012	146 E HAZELHURST	70	0	0	1	\$0.00	\$270.00
2534255013	160 E HAZELHURST	10	15	0	0	\$0.00	\$92.48
2534255014	170 E HAZELHURST	75	0	0	0	\$0.00	\$253.12
2534255015	204 E HAZELHURST	25	0	0	0	\$0.00	\$84.38
2534255017	220 E HAZELHURST	75	0	0	0	\$0.00	\$253.12
2534255018	232 E HAZELHURST	75	0	0	0	\$0.00	\$253.12
2534255019	240 E HAZELHURST	25	0	0	0	\$0.00	\$84.38
2534255020	250 E HAZELHURST	75	0	0	0	\$0.00	\$253.12
2534255021	262 E HAZELHURST	25	0	0	0	\$0.00	\$84.38
2534255022	266 E HAZELHURST	50	0	0	0	\$0.00	\$168.75
2534255023	272 E HAZELHURST	125	0	0	0	\$0.00	\$421.88
2534255025	139 E MARSHALL	25	0	0	0	\$0.00	\$84.38
2534255028	219 E MARSHALL	25	0	0	0	\$0.00	\$84.38
2534255029	227 E MARSHALL	65	0	0	0	\$0.00	\$219.38
2534255030	235 E MARSHALL	25	0	0	0	\$0.00	\$84.38
2534255031	241 E MARSHALL	75	0	0	0	\$0.00	\$253.12
2534255032	251 E MARSHALL	55	0	0	1	\$0.00	\$219.38
2534255033	257 E MARSHALL	5	0	0	0	\$0.00	\$16.88
2534255034	267 E MARSHALL	25	0	0	0	\$0.00	\$84.38
2534255035	275 E MARSHALL	270	0	0	1	\$0.00	\$945.00
2534255036	22050 WOODWARD	75	0	0	0	\$0.00	\$253.12

SIDWELL	ADDRESS	4" walk	6" walk	8" walk	Tree roots	other	Owner Total
2534277028	303 E HAZELHURST	175	0	0	1	\$0.00	\$624.38
2534277029	317 E HAZELHURST	50	0	0	0	\$0.00	\$168.75
2534277030	327 E HAZELHURST	55	0	0	0	\$0.00	\$185.62
2534277033	349 E HAZELHURST	50	0	0	0	\$0.00	\$168.75
2534277034	363 E HAZELHURST	50	0	0	0	\$0.00	\$168.75
2534277035	375 E HAZELHURST	25	0	0	0	\$0.00	\$84.38
2534277036	403 E HAZELHURST	100	0	0	1	\$0.00	\$371.25
2534277037	417 E HAZELHURST	50	30	0	0	\$0.00	\$286.20
2534277040	445 E HAZELHURST	25	25	0	0	\$0.00	\$182.25
2534277041	457 E HAZELHURST	60	15	0	0	\$0.00	\$261.22
2534277042	465 E HAZELHURST	0	25	0	0	\$0.00	\$97.88
2534277044	485 E HAZELHURST	50	0	0	0	\$0.00	\$168.75
2534277045	495 E HAZELHURST	50	0	0	0	\$0.00	\$168.75
2534277048	531 E HAZELHURST	120	0	0	0	\$0.00	\$405.00
2534277049	539 E HAZELHURST	50	0	0	0	\$0.00	\$168.75
2534277050	545 E HAZELHURST	50	0	0	0	\$0.00	\$168.75
2534277055	1149 HILTON	160	0	50	0	\$0.00	\$756.00
2534278001	304 E HAZELHURST	130	50	0	1	\$0.00	\$668.25
2534278002	314 E HAZELHURST	25	0	0	0	\$0.00	\$84.38
2534278003	324 E HAZELHURST	25	0	0	0	\$0.00	\$84.38
2534278005	344 E HAZELHURST	25	0	0	0	\$0.00	\$84.38
2534278007	364 E HAZELHURST	50	25	0	0	\$0.00	\$266.62
2534278008	374 E HAZELHURST	25	0	0	0	\$0.00	\$84.38
2534278009	402 E HAZELHURST	30	0	0	0	\$0.00	\$101.25
2534278010	414 E HAZELHURST	25	25	0	0	\$0.00	\$182.25
2534278011	424 E HAZELHURST	100	0	0	0	\$0.00	\$337.50
2534278012	434 E HAZELHURST	75	25	0	0	\$0.00	\$351.00
2534278013	444 E HAZELHURST	0	25	0	0	\$0.00	\$97.88
2534278015	464 E HAZELHURST	25	0	0	0	\$0.00	\$84.38
2534278016	474 E HAZELHURST	50	0	0	0	\$0.00	\$168.75
2534278017	482 E HAZELHURST	0	25	0	0	\$0.00	\$97.88
2534278019	510 E HAZELHURST	25	0	0	0	\$0.00	\$84.38
2534278020	520 E HAZELHURST	50	0	0	0	\$0.00	\$168.75

SIDWELL	ADDRESS	4" walk	6" walk	8" walk	Tree roots	other	Owner Total
2534278022	532 E HAZELHURST	25	0	0	0	\$0.00	\$84.38
2534278025	552 E HAZELHURST	50	0	0	0	\$0.00	\$168.75
2534278026	303 E MARSHALL	165	25	0	1	\$0.00	\$688.50
2534278027	313 E MARSHALL	25	0	0	0	\$0.00	\$84.38
2534278029	329 E MARSHALL	25	25	0	0	\$0.00	\$182.25
2534278030	335 E MARSHALL	25	0	0	0	\$0.00	\$84.38
2534278034	367 E MARSHALL	25	0	0	0	\$0.00	\$84.38
2534278036	403 E MARSHALL	25	25	0	0	\$0.00	\$182.25
2534278038	421 E MARSHALL	100	0	0	0	\$0.00	\$337.50
2534278040	437 E MARSHALL	65	15	0	0	\$0.00	\$278.10
2534278041	445 E MARSHALL	50	25	0	0	\$0.00	\$266.62
2534278042	453 E MARSHALL	30	0	0	0	\$0.00	\$101.25
2534278043	459 E MARSHALL	45	25	0	1	\$0.00	\$283.50
2534278044	467 E MARSHALL	55	0	0	0	\$0.00	\$185.62
2534278045	475 E MARSHALL	50	0	0	0	\$0.00	\$168.75
2534278048	505 E MARSHALL	25	0	0	0	\$0.00	\$84.38
2534278050	521 E MARSHALL	50	0	0	0	\$0.00	\$168.75
2534278051	531 E MARSHALL	25	0	0	0	\$0.00	\$84.38
2534278052	539 E MARSHALL	75	0	0	0	\$0.00	\$253.12
2534278053	549 E MARSHALL	55	0	0	0	\$0.00	\$185.62
2534278054	1049 HILTON	35	0	0	0	\$0.00	\$118.12
2534278055	1031 HILTON,1035, 1045	40	0	0	0	\$0.00	\$135.00
2534278061	483 E MARSHALL	100	25	0	0	\$0.00	\$435.38
2534278062	540 E HAZELHURST	100	0	0	0	\$0.00	\$337.50
2534279001	21950 WOODWARD	135	0	0	0	\$0.00	\$455.62
2534279003	204 E MARSHALL	90	0	0	0	\$0.00	\$303.75
2534279004	210 E MARSHALL	25	0	0	0	\$0.00	\$84.38
2534279005	216 E MARSHALL	20	0	0	0	\$0.00	\$67.50
2534279006	222 E MARSHALL	70	0	0	0	\$0.00	\$236.25
2534279008	240 E MARSHALL	50	0	0	0	\$0.00	\$168.75
2534279009	250 E MARSHALL	25	0	0	0	\$0.00	\$84.38
2534279013	278 E MARSHALL	50	0	0	0	\$0.00	\$168.75
2534279014	300 E MARSHALL	25	0	0	0	\$0.00	\$84.38

SIDWELL	ADDRESS	4" walk	6" walk	8" walk	Tree roots	other	Owner Total
2534279019	0	25	0	0	0	\$0.00	\$84.38
2534279020	346 E MARSHALL	80	20	0	1	\$0.00	\$382.05
2534279021	354 E MARSHALL	50	0	0	0	\$0.00	\$168.75
2534279022	364 E MARSHALL	20	0	0	0	\$0.00	\$67.50
2534279025	406 E MARSHALL	100	0	0	0	\$0.00	\$337.50
2534279026	412 E MARSHALL	25	0	0	0	\$0.00	\$84.38
2534279027	420 E MARSHALL	40	25	0	0	\$0.00	\$232.88
2534279028	428 E MARSHALL	70	30	0	0	\$0.00	\$353.70
2534279029	436 E MARSHALL	25	50	0	0	\$0.00	\$280.12
2534279031	450 E MARSHALL	25	0	0	0	\$0.00	\$84.38
2534279032	460 E MARSHALL	0	25	0	0	\$0.00	\$97.88
2534279033	466 E MARSHALL	100	0	0	0	\$0.00	\$337.50
2534279035	486 E MARSHALL	50	0	0	0	\$0.00	\$168.75
2534279036	500 E MARSHALL	100	0	0	1	\$0.00	\$371.25
2534279037	510 E MARSHALL	80	25	0	1	\$0.00	\$401.62
2534279038	516 E MARSHALL	50	0	0	0	\$0.00	\$168.75
2534279040	530 E MARSHALL	40	35	0	0	\$0.00	\$272.02
2534279041	540 E MARSHALL	25	0	0	0	\$0.00	\$84.38
2534279047	927 HILTON	100	0	20	0	\$0.00	\$423.90
2534279048	308 E MARSHALL	50	0	0	0	\$0.00	\$168.75
2534279049	318 E MARSHALL	100	0	0	0	\$0.00	\$337.50
2534426002	141 WORDSWORTH	25	0	0	0	\$0.00	\$84.38
2534426003	151 WORDSWORTH	50	25	0	0	\$0.00	\$266.62
2534426004	161 WORDSWORTH	50	0	0	1	\$0.00	\$202.50
2534426005	167 WORDSWORTH	50	0	0	1	\$0.00	\$202.50
2534426006	177 WORDSWORTH	50	0	0	0	\$0.00	\$168.75
2534426007	187 WORDSWORTH	25	0	0	0	\$0.00	\$84.38
2534426008	193 WORDSWORTH	0	50	0	0	\$0.00	\$195.75
2534426009	205 WORDSWORTH	55	20	0	0	\$0.00	\$263.92
2534426010	217 WORDSWORTH	25	0	0	0	\$0.00	\$84.38
2534426014	255 WORDSWORTH	0	25	0	0	\$0.00	\$97.88
2534426015	265 WORDSWORTH	25	0	0	1	\$0.00	\$118.12
2534426016	275 WORDSWORTH	95	5	0	0	\$0.00	\$340.20

SIDWELL	ADDRESS	4" walk	6" walk	8" walk	Tree roots	other	Owner Total
2534426018	311 WORDSWORTH	30	25	0	0	\$0.00	\$199.12
2534426019	321 WORDSWORTH	15	25	0	0	\$0.00	\$148.50
2534426021	335 WORDSWORTH	25	25	0	0	\$0.00	\$182.25
2534426022	345 WORDSWORTH	25	0	0	0	\$0.00	\$84.38
2534426023	355 WORDSWORTH	25	0	0	0	\$0.00	\$84.38
2534426024	361 WORDSWORTH	25	0	0	0	\$0.00	\$84.38
2534426028	393 WORDSWORTH	25	0	0	0	\$0.00	\$84.38
2534426029	409 WORDSWORTH	25	50	0	0	\$0.00	\$280.12
2534426030	415 WORDSWORTH	75	0	0	1	\$0.00	\$286.88
2534426031	421 WORDSWORTH	25	0	0	0	\$0.00	\$84.38
2534426032	431 WORDSWORTH	40	0	0	0	\$0.00	\$135.00
2534426033	441 WORDSWORTH	135	0	0	0	\$0.00	\$455.62
2534426034	449 WORDSWORTH	50	0	0	0	\$0.00	\$168.75
2534426035	457 WORDSWORTH	25	0	0	0	\$0.00	\$84.38
2534426036	465 WORDSWORTH	125	50	0	0	\$0.00	\$617.62
2534426037	0 HILTON	80	0	0	0	\$0.00	\$270.00
2534426038	365 WORDSWORTH	50	0	0	0	\$0.00	\$168.75
2534426039	381 WORDSWORTH	50	25	0	0	\$0.00	\$266.62
2534426040	21900 WOODWARD	162	0	0	0	\$0.00	\$546.75
2534427006	190 WORDSWORTH	25	35	0	0	\$0.00	\$221.40
2534427008	214 WORDSWORTH	25	25	0	0	\$0.00	\$182.25
2534427009	224 WORDSWORTH	50	0	0	0	\$0.00	\$168.75
2534427010	234 WORDSWORTH	30	0	0	0	\$0.00	\$101.25
2534427011	244 WORDSWORTH	45	0	0	0	\$0.00	\$151.88
2534427012	254 WORDSWORTH	50	0	0	0	\$0.00	\$168.75
2534427013	264 WORDSWORTH	25	25	0	0	\$0.00	\$182.25
2534427014	274 WORDSWORTH	25	25	0	0	\$0.00	\$182.25
2534427015	300 WORDSWORTH	25	0	0	0	\$0.00	\$84.38
2534427016	310 WORDSWORTH	25	0	0	0	\$0.00	\$84.38
2534427017	320 WORDSWORTH	25	0	0	0	\$0.00	\$84.38
2534427018	328 WORDSWORTH	25	0	0	0	\$0.00	\$84.38
2534427020	344 WORDSWORTH	10	15	0	0	\$0.00	\$92.48
2534427022	360 WORDSWORTH	0	25	0	0	\$0.00	\$97.88

SIDWELL	ADDRESS	4" walk	6" walk	8" walk	Tree roots	other	Owner Total
2534427024	374 WORDSWORTH	25	40	0	0	\$0.00	\$240.98
2534427025	380 WORDSWORTH	25	0	0	0	\$0.00	\$84.38
2534427026	400 WORDSWORTH	50	0	0	0	\$0.00	\$168.75
2534427028	414 WORDSWORTH	75	25	0	1	\$0.00	\$384.75
2534427029	424 WORDSWORTH	40	0	0	0	\$0.00	\$135.00
2534427030	432 WORDSWORTH	25	10	0	0	\$0.00	\$123.52
2534427031	440 WORDSWORTH	55	20	0	0	\$0.00	\$263.92
2534427034	462 WORDSWORTH	50	0	0	0	\$0.00	\$168.75
2534427035	470 WORDSWORTH	75	10	0	0	\$0.00	\$292.28
2534427037	147 CHANNING	80	20	0	1	\$0.00	\$382.05
2534427038	157 CHANNING	75	0	0	1	\$0.00	\$286.88
2534427039	167 CHANNING	100	0	0	1	\$0.00	\$371.25
2534427040	201 CHANNING	190	10	0	1	\$0.00	\$714.15
2534427041	211 CHANNING	30	40	0	0	\$0.00	\$257.85
2534427042	221 CHANNING	50	0	0	0	\$0.00	\$168.75
2534427043	231 CHANNING	25	0	0	0	\$0.00	\$84.38
2534427044	241 CHANNING	50	0	0	1	\$0.00	\$202.50
2534427045	251 CHANNING	35	15	0	0	\$0.00	\$176.85
2534427047	271 CHANNING	150	0	0	1	\$0.00	\$540.00
2534427048	281 CHANNING	75	0	0	0	\$0.00	\$253.12
2534427049	305 CHANNING	50	25	0	0	\$0.00	\$266.62
2534427052	331 CHANNING	25	0	0	0	\$0.00	\$84.38
2534427054	349 CHANNING	25	0	0	0	\$0.00	\$84.38
2534427055	357 CHANNING	25	0	0	0	\$0.00	\$84.38
2534427056	365 CHANNING	25	0	0	0	\$0.00	\$84.38
2534427057	371 CHANNING	25	0	0	0	\$0.00	\$84.38
2534427058	379 CHANNING	25	0	0	0	\$0.00	\$84.38
2534427059	389 CHANNING	25	0	0	0	\$0.00	\$84.38
2534427060	403 CHANNING	50	0	0	0	\$0.00	\$168.75
2534427061	411 CHANNING	150	0	0	1	\$0.00	\$540.00
2534427062	421 CHANNING	35	15	0	0	\$0.00	\$176.85
2534427064	435 CHANNING	0	25	0	0	\$0.00	\$97.88
2534427065	445 CHANNING	30	20	0	0	\$0.00	\$179.55

SIDWELL	ADDRESS	4" walk	6" walk	8" walk	Tree roots	other	Owner Total
2534427067	461 CHANNING	95	0	0	0	\$0.00	\$320.62
2534427070	469 CHANNING	50	25	0	0	\$0.00	\$266.62
2534428005	212 CHANNING	50	0	0	0	\$0.00	\$168.75
2534428006	220 CHANNING	0	25	0	0	\$0.00	\$97.88
2534428007	228 CHANNING	25	0	0	0	\$0.00	\$84.38
2534428008	240 CHANNING	30	20	0	0	\$0.00	\$179.55
2534428009	250 CHANNING	125	0	0	1	\$0.00	\$455.62
2534428010	260 CHANNING	35	15	0	0	\$0.00	\$176.85
2534428011	270 CHANNING	30	0	0	0	\$0.00	\$101.25
2534428012	278 CHANNING	45	0	0	0	\$0.00	\$151.88
2534428014	318 CHANNING	50	25	0	0	\$0.00	\$266.62
2534428015	324 CHANNING	25	0	0	0	\$0.00	\$84.38
2534428017	338 CHANNING	25	0	0	0	\$0.00	\$84.38
2534428018	344 CHANNING	50	0	0	0	\$0.00	\$168.75
2534428020	364 CHANNING	50	0	0	0	\$0.00	\$168.75
2534428021	370 CHANNING	100	0	0	0	\$0.00	\$337.50
2534428022	378 CHANNING	50	0	0	0	\$0.00	\$168.75
2534428024	400 CHANNING	30	20	0	0	\$0.00	\$179.55
2534428025	410 CHANNING	75	25	0	0	\$0.00	\$351.00
2534428026	420 CHANNING	50	0	0	0	\$0.00	\$168.75
2534428028	436 CHANNING	25	25	0	0	\$0.00	\$182.25
2534428030	450 CHANNING	25	25	0	0	\$0.00	\$182.25
2534428035	0	35	0	0	0	\$0.00	\$118.12
2534428036	211 SILMAN	50	0	0	1	\$0.00	\$202.50
2534428037	221 SILMAN	30	20	0	0	\$0.00	\$179.55
2534428038	233 SILMAN	65	10	0	0	\$0.00	\$258.52
2534428039	243 SILMAN	50	25	0	1	\$0.00	\$300.38
2534428040	255 SILMAN	5	45	0	0	\$0.00	\$193.05
2534428041	267 SILMAN	75	0	0	1	\$0.00	\$286.88
2534428042	273 SILMAN	25	0	0	0	\$0.00	\$84.38
2534428045	317 SILMAN	130	0	0	0	\$0.00	\$438.75
2534428046	325 SILMAN	75	0	0	0	\$0.00	\$253.12
2534428047	331 SILMAN	25	0	0	0	\$0.00	\$84.38

SIDWELL	ADDRESS	4" walk	6" walk	8" walk	Tree roots	other	Owner Total
2534428049	349 SILMAN	25	0	0	0	\$0.00	\$84.38
2534428051	365 SILMAN	75	0	0	1	\$0.00	\$286.88
2534428055	409 SILMAN	0	25	0	0	\$0.00	\$97.88
2534428056	415 SILMAN	35	15	0	0	\$0.00	\$176.85
2534428057	425 SILMAN	25	0	0	0	\$0.00	\$84.38
2534428059	441 SILMAN	40	15	0	0	\$0.00	\$193.72
2534428060	447 SILMAN	65	0	0	1	\$0.00	\$253.12
2534428061	455 SILMAN	35	35	0	0	\$0.00	\$255.15
2534428063	471 SILMAN	150	25	0	1	\$0.00	\$637.88
2534428065	464 CHANNING	75	0	0	0	\$0.00	\$253.12
2534429001	21656 WOODWARD	85	0	0	0	\$0.00	\$286.88
2534429002	21600 WOODWARD	110	0	25	0	\$0.00	\$479.25
2534429003	206 SILMAN	40	10	0	0	\$0.00	\$174.15
2534429004	216 SILMAN	40	10	0	0	\$0.00	\$174.15
2534429005	224 SILMAN	50	0	0	0	\$0.00	\$168.75
2534429007	246 SILMAN	0	25	0	0	\$0.00	\$97.88
2534429008	258 SILMAN	20	5	0	0	\$0.00	\$87.08
2534429009	264 SILMAN	25	0	0	0	\$0.00	\$84.38
2534429010	274 SILMAN	25	0	0	0	\$0.00	\$84.38
2534429011	284 SILMAN	25	0	0	0	\$0.00	\$84.38
2534429012	306 SILMAN	80	0	0	0	\$0.00	\$270.00
2534429013	314 SILMAN	25	0	0	0	\$0.00	\$84.38
2534429014	322 SILMAN	25	0	0	0	\$0.00	\$84.38
2534429015	330 SILMAN	25	40	0	0	\$0.00	\$240.98
2534429016	338 SILMAN	50	35	0	0	\$0.00	\$305.78
2534429017	346 SILMAN	50	0	0	0	\$0.00	\$168.75
2534429019	362 SILMAN	35	0	0	0	\$0.00	\$118.12
2534429020	372 SILMAN	65	0	0	0	\$0.00	\$219.38
2534429021	380 SILMAN	50	0	0	1	\$0.00	\$202.50
2534429022	386 SILMAN	25	0	0	0	\$0.00	\$84.38
2534429024	412 SILMAN	0	30	0	0	\$0.00	\$117.45
2534429026	430 SILMAN	75	0	0	0	\$0.00	\$253.12
2534429027	436 SILMAN	25	0	0	0	\$0.00	\$84.38

SIDWELL	ADDRESS	4" walk	6" walk	8" walk	Tree roots	other	Owner Total
2534429028	444 SILMAN	30	30	0	1	\$0.00	\$252.45
2534429029	454 SILMAN	15	0	0	0	\$0.00	\$50.62
2534429033	141 JEWELL	55	45	0	0	\$0.00	\$361.80
2534429034	151 JEWELL	75	0	0	1	\$0.00	\$286.88
2534429035	161 JEWELL	25	0	0	0	\$0.00	\$84.38
2534429036	171 JEWELL	50	0	0	0	\$0.00	\$168.75
2534429037	183 JEWELL	65	10	0	0	\$0.00	\$258.52
2534429039	201 JEWELL	65	10	0	0	\$0.00	\$258.52
2534429040	211 JEWELL	50	0	0	0	\$0.00	\$168.75
2534429043	235 JEWELL	50	0	0	0	\$0.00	\$168.75
2534429044	243 JEWELL	40	0	0	0	\$0.00	\$135.00
2534429045	251 JEWELL	40	35	0	0	\$0.00	\$272.02
2534429046	259 JEWELL	80	45	0	0	\$0.00	\$446.18
2534429047	269 JEWELL	25	0	0	0	\$0.00	\$84.38
2534429048	277 JEWELL	25	0	0	0	\$0.00	\$84.38
2534429049	281 JEWELL	25	35	0	0	\$0.00	\$221.40
2534429050	301 JEWELL	100	0	0	0	\$0.00	\$337.50
2534429051	307 JEWELL	25	0	0	0	\$0.00	\$84.38
2534429052	315 JEWELL	50	25	0	0	\$0.00	\$266.62
2534429053	325 JEWELL	50	0	0	0	\$0.00	\$168.75
2534429054	331 JEWELL	50	0	0	0	\$0.00	\$168.75
2534429055	341 JEWELL	40	10	0	0	\$0.00	\$174.15
2534429056	349 JEWELL	50	0	0	0	\$0.00	\$168.75
2534429057	355 JEWELL	100	0	0	0	\$0.00	\$337.50
2534429061	460 SILMAN	180	0	0	0	\$0.00	\$607.50
2534429065	365 JEWELL	225	30	0	0	\$0.00	\$876.82
2534429066	221 JEWELL	25	30	0	0	\$0.00	\$201.82
2534429067	231 JEWELL	25	0	0	0	\$0.00	\$84.38
2534430001	21500 WOODWARD	85	0	15	0	\$0.00	\$351.68
2534430004	164 JEWELL	50	0	0	0	\$0.00	\$168.75
2534430005	176 JEWELL	0	25	0	0	\$0.00	\$97.88
2534430006	186 JEWELL	80	0	0	0	\$0.00	\$270.00
2534430007	194 JEWELL	25	0	0	0	\$0.00	\$84.38

SIDWELL	ADDRESS	4" walk	6" walk	8" walk	Tree roots	other	Owner Total
2534430008	210 JEWELL	0	25	0	0	\$0.00	\$97.88
2534430009	218 JEWELL	25	0	0	1	\$0.00	\$118.12
2534430010	226 JEWELL	20	0	0	0	\$0.00	\$67.50
2534430011	234 JEWELL	30	50	0	0	\$0.00	\$297.00
2534430012	240 JEWELL	50	0	0	0	\$0.00	\$168.75
2534430013	248 JEWELL	50	25	0	0	\$0.00	\$266.62
2534430014	258 JEWELL	100	25	0	0	\$0.00	\$435.38
2534430015	264 JEWELL	25	50	0	0	\$0.00	\$280.12
2534430016	272 JEWELL	50	0	0	1	\$0.00	\$202.50
2534430018	300 JEWELL	35	0	0	0	\$0.00	\$118.12
2534430019	308 JEWELL	0	25	0	0	\$0.00	\$97.88
2534430020	314 JEWELL	25	0	0	0	\$0.00	\$84.38
2534430021	324 JEWELL	0	30	0	0	\$0.00	\$117.45
2534430022	330 JEWELL	75	0	0	0	\$0.00	\$253.12
2534430023	338 JEWELL	25	25	0	0	\$0.00	\$182.25
2534430024	346 JEWELL	55	20	0	0	\$0.00	\$263.92
2534430025	354 JEWELL	15	10	0	0	\$0.00	\$89.78
2534430028	135 SPENCER	75	0	0	0	\$0.00	\$253.12
2534430032	163 SPENCER	75	0	0	0	\$0.00	\$253.12
2534430033	203 SPENCER	60	0	0	0	\$0.00	\$202.50
2534430034	211 SPENCER	25	25	0	0	\$0.00	\$182.25
2534430035	221 SPENCER	25	0	0	0	\$0.00	\$84.38
2534430036	233 SPENCER	100	0	0	1	\$0.00	\$371.25
2534430037	241 SPENCER	25	0	0	0	\$0.00	\$84.38
2534430038	251 SPENCER	25	25	0	0	\$0.00	\$182.25
2534430039	259 SPENCER	105	0	0	0	\$0.00	\$354.38
2534430040	267 SPENCER	40	15	0	0	\$0.00	\$193.72
2534430041	275 SPENCER	0	20	0	0	\$0.00	\$78.30
2534430042	281 SPENCER	110	20	0	0	\$0.00	\$449.55
2534430043	301 SPENCER	25	0	0	0	\$0.00	\$84.38
2534430045	315 SPENCER	55	0	0	0	\$0.00	\$185.62
2534430046	321 SPENCER	50	0	0	0	\$0.00	\$168.75
2534430049	349 SPENCER	25	0	0	0	\$0.00	\$84.38

SIDWELL	ADDRESS	4" walk	6" walk	8" walk	Tree roots	other	Owner Total
2534430050	357 SPENCER	25	0	0	0	\$0.00	\$84.38
2534430054	156 JEWELL	100	0	0	1	\$0.00	\$371.25
2534430056	365 SPENCER	50	0	0	0	\$0.00	\$168.75
2534430057	141 SPENCER	0	40	0	0	\$0.00	\$156.60
2534430058	153 SPENCER	65	0	0	0	\$0.00	\$219.38
2534476003	21468 WOODWARD	30	0	0	0	\$0.00	\$101.25
2534476009	138 SPENCER	55	25	0	0	\$0.00	\$283.50
2534476010	146 SPENCER	25	0	0	0	\$0.00	\$84.38
2534476011	156 SPENCER	25	0	0	0	\$0.00	\$84.38
2534476012	202 SPENCER	55	0	0	0	\$0.00	\$185.62
2534476013	210 SPENCER	60	0	0	0	\$0.00	\$202.50
2534476014	220 SPENCER	65	0	0	0	\$0.00	\$219.38
2534476016	236 SPENCER	25	0	0	0	\$0.00	\$84.38
2534476017	244 SPENCER	15	10	0	0	\$0.00	\$89.78
2534476018	250 SPENCER	25	0	0	0	\$0.00	\$84.38
2534476019	260 SPENCER	25	0	0	0	\$0.00	\$84.38
2534476020	270 SPENCER	100	0	0	0	\$0.00	\$337.50
2534476022	300 SPENCER	25	25	0	0	\$0.00	\$182.25
2534476023	314 SPENCER	25	0	0	0	\$0.00	\$84.38
2534476024	316 SPENCER	65	0	0	1	\$0.00	\$253.12
2534476025	324 SPENCER	30	0	0	0	\$0.00	\$101.25
2534476027	342 SPENCER	100	0	0	0	\$0.00	\$337.50
2534476028	350 SPENCER	50	0	0	0	\$0.00	\$168.75
2534476034	211 E WEBSTER	25	0	0	0	\$0.00	\$84.38
2534476038	253 E WEBSTER	25	0	0	0	\$0.00	\$84.38
2534476040	271 E WEBSTER	20	25	0	0	\$0.00	\$165.38
2534476041	283 E WEBSTER	5	0	0	0	\$0.00	\$16.88
2534476042	291 E WEBSTER	30	20	0	0	\$0.00	\$179.55
2534476043	307 E WEBSTER	25	0	0	0	\$0.00	\$84.38
2534476045	321 E WEBSTER	75	0	0	0	\$0.00	\$253.12
2534476048	347 E WEBSTER	25	0	0	0	\$0.00	\$84.38
2534476049	355 E WEBSTER	25	0	0	0	\$0.00	\$84.38
2534476051	365 E WEBSTER	125	0	0	0	\$0.00	\$421.88

SIDWELL	ADDRESS	4" walk	6" walk	8" walk	Tree roots	other	Owner Total
2534476054	415 HILTON	280	0	0	0	\$0.00	\$945.00
2534476055	21400 WOODWARD	142	0	0	0	\$0.00	\$479.25
2534477006	210 E WEBSTER	25	0	0	0	\$0.00	\$84.38
2534477007	220 E WEBSTER	25	0	0	0	\$0.00	\$84.38
2534477008	230 E WEBSTER	50	0	0	0	\$0.00	\$168.75
2534477009	240 E WEBSTER	35	40	0	0	\$0.00	\$274.72
2534477010	250 E WEBSTER	25	0	0	0	\$0.00	\$84.38
2534477011	260 E WEBSTER	25	0	0	0	\$0.00	\$84.38
2534477013	280 E WEBSTER	25	0	0	0	\$0.00	\$84.38
2534477015	308 E WEBSTER	25	0	0	0	\$0.00	\$84.38
2534477016	314 E WEBSTER	25	25	0	0	\$0.00	\$182.25
2534477017	322 E WEBSTER	50	0	0	0	\$0.00	\$168.75
2534477020	344 E WEBSTER	50	0	0	1	\$0.00	\$202.50
2534477022	360 E WEBSTER	50	0	0	0	\$0.00	\$168.75
2534477024	0	60	0	0	0	\$0.00	\$202.50
2534477025	137 E CHESTERFIELD	15	0	0	0	\$0.00	\$50.62
2534477027	151 E CHESTERFIELD	25	0	0	0	\$0.00	\$84.38
2534477028	155 E CHESTERFIELD	30	0	0	0	\$0.00	\$101.25
2534477029	169 E CHESTERFIELD	75	0	0	0	\$0.00	\$253.12
2534477030	181 E CHESTERFIELD	25	0	0	0	\$0.00	\$84.38
2534477031	187 E CHESTERFIELD	75	0	0	1	\$0.00	\$286.88
2534477032	207 E CHESTERFIELD	50	0	0	0	\$0.00	\$168.75
2534477033	215 E CHESTERFIELD	50	0	0	0	\$0.00	\$168.75
2534477036	239 E CHESTERFIELD	40	10	0	0	\$0.00	\$174.15
2534477037	245 E CHESTERFIELD	25	25	0	0	\$0.00	\$182.25
2534477038	253 E CHESTERFIELD	50	0	0	0	\$0.00	\$168.75
2534477040	265 E CHESTERFIELD	25	100	0	0	\$0.00	\$475.88
2534477042	0	36	0	0	0	\$0.00	\$121.50
2534478006	150 E CHESTERFIELD	155	0	0	0	\$0.00	\$523.12
2534478007	150 E CHESTERFIELD	25	0	0	0	\$0.00	\$84.38
2534478008	152 E CHESTERFIELD	40	0	0	0	\$0.00	\$135.00
2534478009	174 E CHESTERFIELD	40	0	0	0	\$0.00	\$135.00
2534478011	188 E CHESTERFIELD	50	0	0	0	\$0.00	\$168.75

SIDWELL	ADDRESS	4" walk	6" walk	8" walk	Tree roots	other	Owner Total
2534478012	210 E CHESTERFIELD	80	0	0	1	\$0.00	\$303.75
2534478013	222 E CHESTERFIELD	25	0	0	0	\$0.00	\$84.38
2534478015	234 E CHESTERFIELD	80	0	0	0	\$0.00	\$270.00
2534478016	246 E CHESTERFIELD	10	0	0	0	\$0.00	\$33.75
2534478017	248 E CHESTERFIELD	40	0	0	0	\$0.00	\$135.00
2534478018	258 E CHESTERFIELD	30	0	0	0	\$0.00	\$101.25
2534478019	264 E CHESTERFIELD	130	20	0	0	\$0.00	\$517.85
2534478020	133 E BENNETT	65	125	0	0	\$0.00	\$708.75
2534478021	139 E BENNETT	35	0	0	0	\$0.00	\$118.12
2534478022	145 E BENNETT	80	0	0	1	\$0.00	\$303.75
2534478023	157 E BENNETT	95	0	0	0	\$0.00	\$320.62
2534478024	201 E BENNETT	50	0	0	0	\$0.00	\$168.75
2534478025	205 E BENNETT	50	0	0	1	\$0.00	\$202.50
2534478026	211 E BENNETT	90	0	0	0	\$0.00	\$303.75
2534478027	221 E BENNETT	10	0	0	0	\$0.00	\$33.75
2534478028	229 E BENNETT	25	0	0	0	\$0.00	\$84.38
2534478029	235 E BENNETT	50	0	0	1	\$0.00	\$202.50
2534478034	263 E BENNETT	360	0	0	0	\$0.00	\$1,215.00
2534478038	21230 WOODWARD	55	0	0	0	\$0.00	\$185.62
2534478039	247 E BENNETT	150	0	0	0	\$0.00	\$506.25
2535151007	1100 HILTON	175	0	100	0	\$0.00	\$1,022.62
2535151012	691 E HAZELHURST	50	0	0	0	\$0.00	\$168.75
2535151014	731 E HAZELHURST	25	0	0	0	\$0.00	\$84.38
2535151030	751 E HAZELHURST	25	0	0	0	\$0.00	\$84.38
2535151031	629 E HAZELHURST	25	0	0	0	\$0.00	\$84.38
2535151032	639 E HAZELHURST	30	0	0	0	\$0.00	\$101.25
2535152003	630 E HAZELHURST	50	0	0	0	\$0.00	\$168.75
2535152006	690 E HAZELHURST	50	25	0	0	\$0.00	\$266.62
2535152007	710 E HAZELHURST	0	35	0	0	\$0.00	\$137.02
2535152008	730 E HAZELHURST	25	0	0	0	\$0.00	\$84.38
2535152009	740 E HAZELHURST	25	0	0	0	\$0.00	\$84.38
2535152017	641 E MARSHALL	50	0	0	0	\$0.00	\$168.75
2535152018	661 E MARSHALL	50	0	0	0	\$0.00	\$168.75

SIDWELL	ADDRESS	4" walk	6" walk	8" walk	Tree roots	other	Owner Total
2535152019	691 E MARSHALL	50	0	0	0	\$0.00	\$168.75
2535152020	711 E MARSHALL	50	0	0	0	\$0.00	\$168.75
2535152022	741 E MARSHALL	40	0	0	0	\$0.00	\$135.00
2535152028	601 E MARSHALL	145	0	25	0	\$0.00	\$597.38
2535152029	751 E MARSHALL	35	25	0	0	\$0.00	\$216.00
2535153002	932 HILTON	65	0	10	0	\$0.00	\$262.58
2535153005	640 E MARSHALL	15	10	0	0	\$0.00	\$89.78
2535153006	660 E MARSHALL	15	0	0	0	\$0.00	\$50.62
2535153007	690 E MARSHALL	15	20	0	0	\$0.00	\$128.92
2535153008	710 E MARSHALL	25	0	0	0	\$0.00	\$84.38
2535153009	730 E MARSHALL	50	0	0	0	\$0.00	\$168.75
2535153010	740 E MARSHALL	50	0	0	0	\$0.00	\$168.75
2535153013	780 E MARSHALL	25	0	0	0	\$0.00	\$84.38
2535301007	671 WORDSWORTH	25	0	0	0	\$0.00	\$84.38
2535301009	715 WORDSWORTH	25	0	0	0	\$0.00	\$84.38
2535301010	727 WORDSWORTH	25	0	0	1	\$0.00	\$118.12
2535301011	743 WORDSWORTH	50	0	0	0	\$0.00	\$168.75
2535301013	771 WORDSWORTH	0	15	0	0	\$0.00	\$58.72
2535301015	791 WORDSWORTH	100	0	0	0	\$0.00	\$337.50
2535301017	639 WORDSWORTH	75	0	0	0	\$0.00	\$253.12
2535301020	910 HILTON	25	0	30	0	\$0.00	\$213.98
2535302001	805 WORDSWORTH	25	0	0	0	\$0.00	\$84.38
2535302007	853 WORDSWORTH	60	15	0	0	\$0.00	\$261.22
2535303003	800 HILTON	50	0	0	0	\$0.00	\$168.75
2535303004	622 WORDSWORTH	25	0	0	0	\$0.00	\$84.38
2535303007	676 WORDSWORTH	25	0	0	0	\$0.00	\$84.38
2535303008	704 WORDSWORTH	95	0	0	0	\$0.00	\$320.62
2535303009	714 WORDSWORTH	25	20	0	0	\$0.00	\$162.68
2535303010	730 WORDSWORTH	50	0	0	0	\$0.00	\$168.75
2535303011	748 WORDSWORTH	25	0	0	0	\$0.00	\$84.38
2535303012	760 WORDSWORTH	45	15	0	0	\$0.00	\$210.60
2535303013	770 WORDSWORTH	15	10	0	0	\$0.00	\$89.78
2535303014	784 WORDSWORTH	10	15	0	0	\$0.00	\$92.48

SIDWELL	ADDRESS	4" walk	6" walk	8" walk	Tree roots	other	Owner Total
2535303015	790 WORDSWORTH	0	25	0	0	\$0.00	\$97.88
2535303016	800 WORDSWORTH	25	0	0	0	\$0.00	\$84.38
2535303017	810 WORDSWORTH	25	0	0	0	\$0.00	\$84.38
2535303020	844 WORDSWORTH	30	0	0	0	\$0.00	\$101.25
2535303025	621 CHANNING	75	0	0	0	\$0.00	\$253.12
2535303026	633 CHANNING	80	20	0	1	\$0.00	\$382.05
2535303029	705 CHANNING	25	0	0	0	\$0.00	\$84.38
2535303030	721 CHANNING	25	0	0	0	\$0.00	\$84.38
2535303031	731 CHANNING	50	25	0	0	\$0.00	\$266.62
2535303032	747 CHANNING	25	0	0	0	\$0.00	\$84.38
2535303033	763 CHANNING	25	50	0	0	\$0.00	\$280.12
2535303034	775 CHANNING	25	0	0	0	\$0.00	\$84.38
2535303036	793 CHANNING	25	0	0	0	\$0.00	\$84.38
2535303037	803 CHANNING	25	0	0	0	\$0.00	\$84.38
2535303038	813 CHANNING	25	0	0	0	\$0.00	\$84.38
2535303039	827 CHANNING	25	0	0	0	\$0.00	\$84.38
2535303040	841 CHANNING	25	0	0	0	\$0.00	\$84.38
2535303041	855 CHANNING	50	0	0	0	\$0.00	\$168.75
2535303042	871 CHANNING	75	0	0	1	\$0.00	\$286.88
2535303043	889 CHANNING	55	45	0	0	\$0.00	\$361.80
2535303044	895 CHANNING	55	0	0	0	\$0.00	\$185.62
2535303047	840 HILTON	0	0	25	0	\$0.00	\$108.00
2535303048	860 WORDSWORTH	20	0	0	0	\$0.00	\$67.50
2535303052	671 CHANNING	50	0	0	1	\$0.00	\$202.50
2535304001	748 HILTON	50	0	0	0	\$0.00	\$168.75
2535304002	726 HILTON	115	0	90	0	\$0.00	\$776.92
2535304005	694 CHANNING	0	25	0	0	\$0.00	\$97.88
2535304006	708 CHANNING	50	0	0	0	\$0.00	\$168.75
2535304007	720 CHANNING	50	0	0	0	\$0.00	\$168.75
2535304008	736 CHANNING	75	0	0	1	\$0.00	\$286.88
2535304009	750 CHANNING	25	0	0	0	\$0.00	\$84.38
2535304011	778 CHANNING	80	5	0	0	\$0.00	\$289.58
2535304013	794 CHANNING	25	35	0	0	\$0.00	\$221.40

SIDWELL	ADDRESS	4" walk	6" walk	8" walk	Tree roots	other	Owner Total
2535304014	808 CHANNING	40	25	0	0	\$0.00	\$232.88
2535304015	820 CHANNING	25	0	0	0	\$0.00	\$84.38
2535304016	830 CHANNING	50	0	0	1	\$0.00	\$202.50
2535304017	842 CHANNING	25	0	0	1	\$0.00	\$118.12
2535304018	860 CHANNING	25	0	0	0	\$0.00	\$84.38
2535304020	882 CHANNING	50	25	0	1	\$0.00	\$300.38
2535304021	900 CHANNING	75	0	0	1	\$0.00	\$286.88
2535304022	924 CHANNING	50	0	0	0	\$0.00	\$168.75
2535304026	531 SILMAN	25	0	0	0	\$0.00	\$84.38
2535304029	597 SILMAN	10	0	0	0	\$0.00	\$33.75
2535304032	645 SILMAN	25	0	0	0	\$0.00	\$84.38
2535304034	675 SILMAN	25	0	0	0	\$0.00	\$84.38
2535304038	725 SILMAN	25	0	0	0	\$0.00	\$84.38
2535304039	741 SILMAN	25	0	0	0	\$0.00	\$84.38
2535304040	771 SILMAN	25	0	0	0	\$0.00	\$84.38
2535304041	785 SILMAN	25	0	0	0	\$0.00	\$84.38
2535304043	831 SILMAN	25	0	0	0	\$0.00	\$84.38
2535304044	841 SILMAN	25	0	0	0	\$0.00	\$84.38
2535304045	851 SILMAN	25	0	0	0	\$0.00	\$84.38
2535304047	871 SILMAN	25	0	0	0	\$0.00	\$84.38
2535304053	545 SILMAN	25	0	0	0	\$0.00	\$84.38
2535304054	928 CHANNING	50	25	0	1	\$0.00	\$300.38
2535304055	634 CHANNING	50	0	0	0	\$0.00	\$168.75
2535304056	0 CHANNING	50	0	0	1	\$0.00	\$202.50
2535305003	630 HILTON	91	0	25	0	\$0.00	\$415.12
2535305004	600 HILTON	0	0	125	0	\$0.00	\$540.00
2535305008	620 SILMAN	30	0	0	0	\$0.00	\$101.25
2535305009	632 SILMAN	20	0	0	0	\$0.00	\$67.50
2535305011	660 SILMAN	75	0	0	0	\$0.00	\$253.12
2535305019	784 SILMAN	50	0	0	0	\$0.00	\$168.75
2535305021	816 SILMAN	15	10	0	0	\$0.00	\$89.78
2535305022	832 SILMAN	75	0	0	0	\$0.00	\$253.12
2535305027	910 SILMAN	55	0	0	0	\$0.00	\$185.62

SIDWELL	ADDRESS	4" walk	6" walk	8" walk	Tree roots	other	Owner Total
2535305032	441 JEWELL	25	0	0	1	\$0.00	\$118.12
2535305035	525 JEWELL	25	0	0	0	\$0.00	\$84.38
2535305036	541 JEWELL	50	0	0	0	\$0.00	\$168.75
2535305037	569 JEWELL	75	0	0	0	\$0.00	\$253.12
2535305038	591 JEWELL	25	0	0	0	\$0.00	\$84.38
2535305039	601 JEWELL	55	0	0	0	\$0.00	\$185.62
2535305046	697 JEWELL	30	0	0	0	\$0.00	\$101.25
2535305049	733 JEWELL	75	0	0	0	\$0.00	\$253.12
2535305050	751 JEWELL	80	0	0	1	\$0.00	\$303.75
2535305053	791 JEWELL	50	0	0	0	\$0.00	\$168.75
2535305054	805 JEWELL	25	0	0	0	\$0.00	\$84.38
2535305057	861 JEWELL	25	0	0	0	\$0.00	\$84.38
2535305062	845 JEWELL	15	45	0	0	\$0.00	\$226.80
2535305064	645 JEWELL	0	30	0	0	\$0.00	\$117.45
2535305065	675 JEWELL	25	0	0	0	\$0.00	\$84.38
2535305066	690 SILMAN	50	0	0	0	\$0.00	\$168.75
2535305070	435 JEWELL	75	25	0	0	\$0.00	\$351.00
2535306002	542 HILTON	50	0	0	0	\$0.00	\$168.75
2535306008	426 JEWELL	25	25	0	0	\$0.00	\$182.25
2535306013	540 JEWELL	60	0	0	0	\$0.00	\$202.50
2535306014	550 JEWELL	50	0	0	0	\$0.00	\$168.75
2535306015	568 JEWELL	50	25	0	1	\$0.00	\$300.38
2535306016	580 JEWELL	25	0	0	1	\$0.00	\$118.12
2535306017	600 JEWELL	25	0	0	0	\$0.00	\$84.38
2535306019	630 JEWELL	25	0	0	0	\$0.00	\$84.38
2535306021	660 JEWELL	0	30	0	0	\$0.00	\$117.45
2535306024	696 JEWELL	25	0	0	0	\$0.00	\$84.38
2535306028	748 JEWELL	65	20	0	0	\$0.00	\$297.68
2535306030	790 JEWELL	25	0	0	0	\$0.00	\$84.38
2535306031	800 JEWELL	5	20	0	0	\$0.00	\$95.18
2535306032	820 JEWELL	30	20	0	0	\$0.00	\$179.55
2535306033	830 JEWELL	85	0	0	1	\$0.00	\$320.62
2535306034	854 JEWELL	0	30	0	0	\$0.00	\$117.45

SIDWELL	ADDRESS	4" walk	6" walk	8" walk	Tree roots	other	Owner Total
2535306039	475 SPENCER	50	0	0	0	\$0.00	\$168.75
2535306041	525 SPENCER	15	10	0	0	\$0.00	\$89.78
2535306046	591 SPENCER	0	10	0	0	\$0.00	\$39.15
2535306047	601 SPENCER	45	0	0	1	\$0.00	\$185.62
2535306048	619 SPENCER	25	0	0	0	\$0.00	\$84.38
2535306055	731 SPENCER	0	50	0	0	\$0.00	\$195.75
2535306056	751 SPENCER	25	0	0	0	\$0.00	\$84.38
2535306057	765 SPENCER	55	20	0	0	\$0.00	\$263.92
2535306060	821 SPENCER	25	25	0	0	\$0.00	\$182.25
2535306061	845 SPENCER	25	0	0	0	\$0.00	\$84.38
2535306063	881 SPENCER	25	0	0	0	\$0.00	\$84.38
2535306065	510 JEWELL	0	25	0	0	\$0.00	\$97.88
2535306066	779 SPENCER	100	25	0	0	\$0.00	\$435.38
2535306067	801 SPENCER	50	0	0	0	\$0.00	\$168.75
2535306073	706 JEWELL	25	0	0	0	\$0.00	\$84.38
2535306074	435 SPENCER	25	0	0	0	\$0.00	\$84.38
2535306075	685 SPENCER	40	40	0	0	\$0.00	\$291.60
2535306076	530 HILTON	25	0	25	0	\$0.00	\$192.38
2535306078	514 HILTON	50	0	0	0	\$0.00	\$168.75
2535306079	510 HILTON	150	0	0	0	\$0.00	\$506.25
2535351002	460 HILTON	25	0	25	0	\$0.00	\$192.38
2535351005	436 SPENCER	0	50	0	0	\$0.00	\$195.75
2535351006	440 SPENCER	50	0	0	0	\$0.00	\$168.75
2535351010	550 SPENCER	50	0	0	0	\$0.00	\$168.75
2535351011	564 SPENCER	35	40	0	0	\$0.00	\$274.72
2535351012	580 SPENCER	50	0	0	0	\$0.00	\$168.75
2535351014	602 SPENCER	25	0	0	0	\$0.00	\$84.38
2535351015	618 SPENCER	25	0	0	0	\$0.00	\$84.38
2535351016	630 SPENCER	0	25	0	0	\$0.00	\$97.88
2535351017	642 SPENCER	25	25	0	0	\$0.00	\$182.25
2535351018	656 SPENCER	55	0	0	0	\$0.00	\$185.62
2535351019	668 SPENCER	0	25	0	0	\$0.00	\$97.88
2535351024	764 SPENCER	65	35	0	0	\$0.00	\$356.40

SIDWELL	ADDRESS	4" walk	6" walk	8" walk	Tree roots	other	Owner Total
2535351025	780 SPENCER	5	20	0	0	\$0.00	\$95.18
2535351026	786 SPENCER	25	0	0	0	\$0.00	\$84.38
2535351029	840 SPENCER	120	0	0	0	\$0.00	\$405.00
2535351030	860 SPENCER	25	15	0	0	\$0.00	\$143.10
2535351031	880 SPENCER	20	0	0	0	\$0.00	\$67.50
2535351032	427 E WEBSTER	55	50	0	0	\$0.00	\$381.38
2535351033	435 E WEBSTER	15	0	0	0	\$0.00	\$50.62
2535351034	443 E WEBSTER	25	0	0	0	\$0.00	\$84.38
2535351042	601 E WEBSTER	25	0	0	0	\$0.00	\$84.38
2535351043	615 E WEBSTER	15	10	0	0	\$0.00	\$89.78
2535351047	675 E WEBSTER	15	10	0	0	\$0.00	\$89.78
2535351048	685 E WEBSTER	45	0	0	1	\$0.00	\$185.62
2535351049	695 E WEBSTER	50	0	0	0	\$0.00	\$168.75
2535351051	721 E WEBSTER	45	0	0	0	\$0.00	\$151.88
2535351052	739 E WEBSTER	25	0	0	0	\$0.00	\$84.38
2535351054	761 E WEBSTER	25	0	0	0	\$0.00	\$84.38
2535351055	781 E WEBSTER	55	20	0	0	\$0.00	\$263.92
2535351057	801 E WEBSTER	25	0	0	0	\$0.00	\$84.38
2535351059	831 E WEBSTER	100	0	0	1	\$0.00	\$371.25
2535351060	841 E WEBSTER	100	0	0	1	\$0.00	\$371.25
2535351064	510 SPENCER	45	10	0	1	\$0.00	\$224.78
2535351069	859 E WEBSTER	25	0	0	0	\$0.00	\$84.38
2535351070	696 SPENCER	25	0	0	0	\$0.00	\$84.38
2535351074	730 SPENCER	95	5	0	0	\$0.00	\$340.20
2535352004	360 HILTON	75	0	0	0	\$0.00	\$253.12
2535352005	426 E WEBSTER	100	0	0	0	\$0.00	\$337.50
2535352006	434 E WEBSTER	25	0	0	0	\$0.00	\$84.38
2535352007	440 E WEBSTER	35	15	0	0	\$0.00	\$176.85
2535352009	510 E WEBSTER	50	0	0	0	\$0.00	\$168.75
2535352010	524 E WEBSTER	10	15	0	0	\$0.00	\$92.48
2535352013	564 E WEBSTER	75	0	0	1	\$0.00	\$286.88
2535352014	580 E WEBSTER	25	0	0	0	\$0.00	\$84.38
2535352015	590 E WEBSTER	25	0	0	0	\$0.00	\$84.38

SIDWELL	ADDRESS	4" walk	6" walk	8" walk	Tree roots	other	Owner Total
2535352016	600 E WEBSTER	10	15	0	0	\$0.00	\$92.48
2535352017	618 E WEBSTER	25	0	0	0	\$0.00	\$84.38
2535352019	642 E WEBSTER	25	0	0	0	\$0.00	\$84.38
2535352020	656 E WEBSTER	25	0	0	0	\$0.00	\$84.38
2535352021	674 E WEBSTER	25	0	0	0	\$0.00	\$84.38
2535352022	682 E WEBSTER	80	0	0	1	\$0.00	\$303.75
2535352025	710 E WEBSTER	50	0	0	0	\$0.00	\$168.75
2535352028	760 E WEBSTER	25	0	0	0	\$0.00	\$84.38
2535352031	800 E WEBSTER	5	20	0	0	\$0.00	\$95.18
2535352032	810 E WEBSTER	25	0	0	0	\$0.00	\$84.38
2535352033	0	5	20	0	0	\$0.00	\$95.18
2535352036	870 E WEBSTER	75	0	0	0	\$0.00	\$253.12
2535352037	425 CAMDEN	85	0	0	1	\$0.00	\$320.62
2535352039	443 CAMDEN	50	0	0	0	\$0.00	\$168.75
2535352043	551 CAMDEN	55	0	0	0	\$0.00	\$185.62
2535352044	581 CAMDEN	25	0	0	0	\$0.00	\$84.38
2535352045	591 CAMDEN	25	0	0	0	\$0.00	\$84.38
2535352047	619 CAMDEN	75	30	0	0	\$0.00	\$370.58
2535352048	633 CAMDEN	25	0	0	0	\$0.00	\$84.38
2535352051	675 CAMDEN	25	0	0	0	\$0.00	\$84.38
2535352053	693 CAMDEN	50	0	0	0	\$0.00	\$168.75
2535352054	705 CAMDEN	40	10	0	0	\$0.00	\$174.15
2535352055	721 CAMDEN	50	0	0	1	\$0.00	\$202.50
2535352056	733 CAMDEN	50	0	0	0	\$0.00	\$168.75
2535352058	763 CAMDEN	5	25	0	0	\$0.00	\$114.75
2535352061	831 CAMDEN	5	20	0	0	\$0.00	\$95.18
2535352062	857 CAMDEN	50	0	0	0	\$0.00	\$168.75
2535352063	871 CAMDEN	160	25	0	1	\$0.00	\$671.62
2535352064	781 CAMDEN	85	0	0	0	\$0.00	\$286.88
2535352067	550 E WEBSTER	35	15	0	0	\$0.00	\$176.85
2535352070	380 HILTON	150	0	0	0	\$0.00	\$506.25
2535353001	0	0	0	25	0	\$0.00	\$108.00
2535353005	442 CAMDEN	0	25	0	0	\$0.00	\$97.88

SIDWELL	ADDRESS	4" walk	6" walk	8" walk	Tree roots	other	Owner Total
2535353007	510 CAMDEN	75	0	0	1	\$0.00	\$286.88
2535353008	524 CAMDEN	25	0	0	0	\$0.00	\$84.38
2535353010	550 CAMDEN	25	0	0	0	\$0.00	\$84.38
2535353017	644 CAMDEN	15	40	0	0	\$0.00	\$207.22
2535353024	732 CAMDEN	25	0	0	0	\$0.00	\$84.38
2535353025	748 CAMDEN	25	0	0	0	\$0.00	\$84.38
2535353026	764 CAMDEN	25	15	0	0	\$0.00	\$143.10
2535353027	790 CAMDEN	10	0	0	0	\$0.00	\$33.75
2535353028	800 CAMDEN	25	0	0	0	\$0.00	\$84.38
2535353029	818 CAMDEN	85	0	0	1	\$0.00	\$320.62
2535353033	872 CAMDEN	50	0	0	0	\$0.00	\$168.75
2535353034	307 E CHESTERFIELD	115	0	0	0	\$0.00	\$388.12
2535353036	325 E CHESTERFIELD	50	0	0	1	\$0.00	\$202.50
2535353038	345 E CHESTERFIELD	50	30	0	1	\$0.00	\$319.95
2535353040	385 E CHESTERFIELD	50	0	0	0	\$0.00	\$168.75
2535353041	455 E CHESTERFIELD	20	0	0	1	\$0.00	\$101.25
2535353044	505 E CHESTERFIELD	25	0	0	1	\$0.00	\$118.12
2535353045	521 E CHESTERFIELD	25	0	0	0	\$0.00	\$84.38
2535353046	541 E CHESTERFIELD	30	0	0	0	\$0.00	\$101.25
2535353047	561 E CHESTERFIELD	65	0	0	0	\$0.00	\$219.38
2535353048	581 E CHESTERFIELD	25	0	0	0	\$0.00	\$84.38
2535353049	601 E CHESTERFIELD	30	0	0	0	\$0.00	\$101.25
2535353050	621 E CHESTERFIELD	50	0	0	1	\$0.00	\$202.50
2535353051	641 E CHESTERFIELD	25	0	0	0	\$0.00	\$84.38
2535353052	659 E CHESTERFIELD	75	0	0	0	\$0.00	\$253.12
2535353054	691 E CHESTERFIELD	25	0	0	0	\$0.00	\$84.38
2535353055	713 E CHESTERFIELD	50	0	0	1	\$0.00	\$202.50
2535353056	733 E CHESTERFIELD	25	0	0	0	\$0.00	\$84.38
2535353057	751 E CHESTERFIELD	50	0	0	1	\$0.00	\$202.50
2535353058	771 E CHESTERFIELD	105	0	0	0	\$0.00	\$354.38
2535353059	434 CAMDEN	75	0	0	0	\$0.00	\$253.12
2535353060	580 CAMDEN	75	0	0	0	\$0.00	\$253.12
2535353063	840 CAMDEN	65	15	0	0	\$0.00	\$278.10

SIDWELL	ADDRESS	4" walk	6" walk	8" walk	Tree roots	other	Owner Total
2535353067	720 CAMDEN	25	0	0	0	\$0.00	\$84.38
2535353068	590 CAMDEN	25	0	0	0	\$0.00	\$84.38
2535353069	618 CAMDEN	25	0	0	1	\$0.00	\$118.12
2535353070	326 HILTON	0	0	50	0	\$0.00	\$216.00
2535354001	230 HILTON	100	50	0	0	\$0.00	\$533.25
2535354002	326 E CHESTERFIELD	50	0	0	0	\$0.00	\$168.75
2535354003	336 E CHESTERFIELD	15	0	0	0	\$0.00	\$50.62
2535354004	344 E CHESTERFIELD	15	0	0	0	\$0.00	\$50.62
2535354005	354 E CHESTERFIELD	50	45	0	0	\$0.00	\$344.92
2535354006	384 E CHESTERFIELD	25	25	0	0	\$0.00	\$182.25
2535354007	404 E CHESTERFIELD	25	10	0	0	\$0.00	\$123.52
2535354008	464 E CHESTERFIELD	0	15	0	0	\$0.00	\$58.72
2535354009	484 E CHESTERFIELD	140	25	0	0	\$0.00	\$570.38
2535354010	502 E CHESTERFIELD	0	25	0	0	\$0.00	\$97.88
2535354011	520 E CHESTERFIELD	60	50	0	0	\$0.00	\$398.25
2535354012	540 E CHESTERFIELD	25	0	0	0	\$0.00	\$84.38
2535354013	560 E CHESTERFIELD	50	25	0	1	\$0.00	\$300.38
2535354014	580 E CHESTERFIELD	60	0	0	0	\$0.00	\$202.50
2535354015	600 E CHESTERFIELD	90	0	0	1	\$0.00	\$337.50
2535354016	620 E CHESTERFIELD	75	0	0	0	\$0.00	\$253.12
2535354017	638 E CHESTERFIELD	150	0	0	1	\$0.00	\$540.00
2535354019	680 E CHESTERFIELD	75	0	0	0	\$0.00	\$253.12
2535354020	690 E CHESTERFIELD	25	0	0	1	\$0.00	\$118.12
2535354021	710 E CHESTERFIELD	75	0	0	1	\$0.00	\$286.88
2535354022	730 E CHESTERFIELD	25	0	0	0	\$0.00	\$84.38
2535354023	750 E CHESTERFIELD	50	0	0	1	\$0.00	\$202.50
2535354024	770 E CHESTERFIELD	75	0	0	0	\$0.00	\$253.12
2535354025	0	150	0	0	0	\$0.00	\$506.25
2535354026	347 E BENNETT	25	0	0	0	\$0.00	\$84.38
2535354027	0	310	0	75	0	\$0.00	\$1,370.25
2535354029	503 E BENNETT	50	0	0	0	\$0.00	\$168.75
2535354032	561 E BENNETT	25	0	0	0	\$0.00	\$84.38
2535354033	581 E BENNETT	75	0	0	0	\$0.00	\$253.12

SIDWELL	ADDRESS	4" walk	6" walk	8" walk	Tree roots	other	Owner Total
2535354039	691 E BENNETT	115	10	0	1	\$0.00	\$461.02
2535354040	705 E BENNETT	320	0	5	2	\$0.00	\$1,169.10
2535354042	0	100	0	125	0	\$0.00	\$877.50
2535355004	631 E EIGHT MILE	205	0	0	0	\$0.00	\$691.88
2535355005	661 E 8 MILE	175	0	0	0	\$0.00	\$590.62
2535355006	681 E EIGHT MILE	10	0	25	0	\$0.00	\$141.75
2535355007	711 E EIGHT MILE	50	0	0	0	\$0.00	\$168.75
2535355012	771 E EIGHT MILE	125	0	0	0	\$0.00	\$421.88
2535355013	0	0	0	153	0	\$0.00	\$660.96
2535356001	390 HILTON #101	50	0	0	0	\$0.00	\$168.75
2535376004	380 FAIR	175	0	0	0	\$0.00	\$590.62
2535377014	809 E BENNETT	175	0	0	0	\$0.00	\$590.62
2535377015	823 E BENNETT	60	40	0	0	\$0.00	\$359.10
2535377016	839 E BENNETT	75	0	0	0	\$0.00	\$253.12
2535377017	869 E BENNETT	25	0	0	0	\$0.00	\$84.38
2535377018	881 E BENNETT	30	0	0	0	\$0.00	\$101.25
2535377019	887 E BENNETT	60	15	0	0	\$0.00	\$261.22
2535377020	895 E BENNETT	120	0	0	0	\$0.00	\$405.00
2535377032	890 E BENNETT	60	15	0	0	\$0.00	\$261.22
2535377046	250 FAIR	75	0	0	0	\$0.00	\$253.12
2535377048	350 FAIR	375	0	0	0	\$0.00	\$1,265.62
2535377050	853 E EIGHT MILE	190	0	110	0	\$0.00	\$1,116.45
2535377051	868 E BENNETT	100	0	0	1	\$0.00	\$371.25
2535377053	923 E EIGHT MILE	190	0	50	0	\$0.00	\$857.25
2535377054	822 E BENNETT	250	0	0	0	\$0.00	\$843.75
		37518	5240	1251	91	\$0.00	\$155,614.23

**CITY OF FERNDALE
RESOLUTION**

Moved by, _____, supported by _____
that the following Resolution be adopted:

WHEREAS, on November 27, 2006, the City Council adopted a policy to continue with a citywide Sidewalk Replacement Program through 2016 and referred to the Highway Committee for its approval; and

The Highway Committee on _____ recommended that the City Council adopt a Resolution authorizing the 2008 Sidewalk Replacement Program (Special Assessment District No. 2008) to proceed pursuant to the special assessment process; and

A Public Hearing was held on August 25, 2008, to hear objections or concerns regarding the 2008 Sidewalk Replacement Program (Special Assessment District No. 2008), and to consider proceeding with the program.

NOW, THEREFORE, BE IT RESOLVED, that the City Council hereby approves the following findings and determinations:

1. That the improvements for the Special Assessment District No. 2008 consist of reconstructing concrete sidewalks abutting properties/parcels as shown in the attached list titled "2008 Sidewalk: Estimated Assessments" pages 1 to 23 with sidwell, address and estimates of cost allocation among property owners and the City at large;
2. That the plans or diagrams and specifications, as prepared by the Engineering Technician, be approved and that copies be maintained on file in the engineering office for public examination;
3. That the cost of the hereinafter-mentioned sidewalk improvement be defrayed by levying a special assessment against the property specifically benefited as proposed in the attached lists;
4. That the assessments be spread in one installment; that residential property owners whose assessments are over \$500 be granted additional time to pay their assessment at a 5% interest if they can establish a hardship situation – family size, single-parent family, handicap, illness, employment status, etc; that said "hardship" be documented to a Hardship Committee and be considered if it is shown that the annual household income is below the \$20,000 threshold; that the \$500 and \$20,000 thresholds be waived on a case-by-case basis depending upon the degree of "hardship; that residential corner lot property owners whose special assessment is over \$500 for the side portion, whatever their household income, may be granted additional time to pay their assessment at 5% interest; that the committee have the

Stephen M. Taratuta

Attorney & Counselor

RECEIVED

AUG 18 2008

CITY CLERK

TO CITY CLERK
 CITY OF FERRDALE
 300 E. NINE MILE RD.
 FERRDALE MI 48220

DATE 8/15/08
 SUBJECT 832 SILMAN
 FERRDALE MI 4822
 2008 SIDEWALK
 REPLACEMENT
 PROGRAM
 - ASSESSMENT

I OBJECT TO ANY ASSESSMENT AGAINST
 MY PROPERTY FOR SIDEWALK REPLACEMENT.

WHILE I DO NOT DISAGREE THAT THESE
 SQUARES MAY NEED TO BE REPLACED, I
 BELIEVE THAT THE CAUSE OF THE PROBLEM
 COMES FROM THE ROOTS FROM A TREE
 ON CITY PROPERTY. THEREFORE, I BELIEVE
 THAT THE CITY SHOULD INCUR THESE
 COSTS.



August 15, 2008

City of Ferndale
300 East Nine Mile Road
Ferndale, MI 48220
Attention: City Clerk

Re: 2008 Sidewalk Replacement Program

To Whom It May Concern:


I am writing in regards to the 2008 Sidewalk Replacement program. It was mentioned that the property owner would have to fund this program and the additional costs to replace 5' x 5' squares will be billed on the property owner's 2008 winter tax. I strongly object to this proposal.

I feel that these replacements should be covered within our taxes and not as an additional cost. This is why we pay taxes. The high taxes we already pay should fund this program. It was not the choice of the property owner. Why couldn't the city propose this as a vote?

I also feel that the sidewalks are in good condition. In fact, I walk and run the streets of Ferndale every evening and have never noticed any sidewalk that is so critically damaged that it needs replacing. I would like to know how many lawsuits and trip-and-fall accidents have been report within the past 5 years. Show the data to the property owners.

Also, I believe that the assessment of my sidewalks at 202 Spencer was incorrectly marked as needing to be replaced. Both of my 5' x 5' squares meet the "Stubber" criteria. I would like to request that my sidewalks be checked again. If needed, I could be available. Please feel free to call or send a letter specifying when this will occur.

Regards,



Martin Farmer
202 Spencer Street
Ferndale, MI 48220
(248)752-4818

RECEIVED

AUG 19 2008

CITY CLERK

CITY OF FERNDALE

SIDEWALK INSPECTION REPORT

Below are the estimated quantities and cost of your sidewalk replacement. Flags have been marked with a letter (A, B, C, ...) indicating at least one reason why they require replacement. The chart at the right explains the problem associated with the letter. Final quantities and cost will be determined at the end of construction. QUESTIONS: Call the City Engineering Department (248) 546-2514.

TARATUTA, JODY THICK

832 SILMAN
 FERNDALE, MI 48220

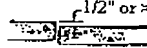




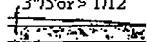
SIDWELL

Inspected

Address:

Program

4" walk	<input type="text" value="75"/>	SF
6" walk	<input type="text" value="0"/>	SF
6"-7-sack:	<input type="text" value="0"/>	SF
8" walk	<input type="text" value="0"/>	SF
roots	<input type="text" value="0"/>	Trees
soilsod	<input type="text" value="0"/>	SY
other	<input type="text" value="\$0.00"/>	

PROBLEM	
A - Stubber	 1/2" or >
B - Cracked	
C - Sunken	 water
D - Holes or Pitted	 2" or >
E - Sealing	
H - Slope	 3" / 5' or > 1/12

Estimated Cost:

Driveway Flags? You may not drive over new walk until 1 week after it is poured

Comments

Mayor Craig & City Clerk

My name is Cheryl Griffith and for more than 20 years I have owned the property at 601 E. Chesterfield which happens to be one of the best maintained residences in the neighborhood.

I do not believe that a slab needs to be replaced at this time because if it had I would have called my contractor son-in-law. The front walk is original and still in very good even condition and all the same color.....I like that.

Further and most important there is no danger for any passers by. Now the only defacement issue left is the paint symbol!

While your program agenda may be needed at other residences I don't believe mine is one of them.

I am opposed to this program and be assured that if my front walk ever becomes a peril for anyone passing by...IT WILL BE FIXED.

Cheryl Griffith
601 E. Chesterfield St.
Ferndale, Mich 48220

RECEIVED

AUG 20 2008

CITY CLERK

discretion to consider any other relevant factors in determining whether to grant additional time to complete payments; that the Hardship Committee be composed of one staff member, one Council member and one Council appointed citizen from the assessed district; that the appeal route, if needed, be to the Council;

5. That the assessment district be numbered and designated as in the 'Special Assessment District 2008'
6. That the assessment district include lands and premises hereinafter described under the assessment designation and as listed in the enclosed Sidwell, Address list;
7. That the total assessment against each property be the actual cost of reconstructing the designated sidewalk adjacent to it and that it include applicable engineering and administrative costs;
8. That the total amount be assessed against this district, as estimated by the City, be shown under the assessment district designation; and
9. That such costs as finally determined by the City be paid from the City's General Fund, subject to recapture from the special-assessment proceeds.

The motion being put to a vote on roll call, the City Council voted thereon as follows:

AYES:

NAYS:

ABSENT:

The Mayor thereupon declared such Resolution adopted.

I, J. Cherilynn Tallman, Clerk of the City of Ferndale, do hereby certify that the foregoing is a true and compared copy of a Resolution duly passed by the Ferndale City Council at a meeting held August 25, 2008.

J. Cherilynn Tallman, City Clerk